



3234 South Fair Lane
Tempe, AZ 85282

August 8th, 2008

Dear property owner:

The purpose of this letter is to inform you that Verizon Wireless will be submitting an application to Coconino County for a new Wireless Communications Facility near the Blue Ridge Fire Department. The facility will be located on a vacant parcel of land (APN# 403-13-034) just east of Highway 87 and north of the fire station property. The tower will be 190' tall and will improve Verizon phone and internet coverage. The tower will also be designed for future co-locations which will allow other cell phone providers to locate antennae on the tower. The application will be for a Conditional Use Permit to allow for the tower and NOT a zone change.

Reliant Land Services, representing Verizon Wireless, will have a neighborhood meeting to discuss the project. The meeting will be held on Friday August 22nd at 5:30PM. The location of the meeting will be at the Blue Ridge Fire Department which is located near Pst 304 and Enchanted Hills Lane in Happy Jack, AZ. I would like to invite you to attend if you have any questions, comments, or concerns. You may also call or email your questions using my contact information below. I have included a site plan and a photo simulation to give you a better understanding of our proposal.

We look forward to the opportunity of discussing the project and the possibility of providing more reliable Verizon coverage to the area.

Regards,


A handwritten signature in black ink, appearing to read "Randy Downing". The signature is stylized with a large, sweeping flourish at the end.

Randy Downing
Reliant Land Services
Representing Verizon Wireless
Mobile: 480-241-8263
Fax: 480-323-2010
Randy.Downing@rlsusa.com

enclosures




- BEFORE -



Verizon Wireless - AZ2 Blue Ridge

Hwy. 87, Post 304 & Enchanted Hills Ln.
Happy Jack, Az. 86024



- AFTER -



Verizon Wireless – AZ2 Blue Ridge

Hwy. 87, Post 304 & Enchanted Hills Ln.
Happy Jack, Az. 86024

INTERNAL ID NUMBER	DATE
CONSTRUCTION SIGNATURE	DATE
PERMIT SIGNATURE	DATE
LOCAL PERMIT NUMBER	DATE



BRUCE B. BAKER/OWNER, # PIA 00284, AZ 80205
PHOTO: 1000 300 0000, FAX: 1000 300 0000

THESE DRAWINGS ARE CONSIDERED TO BE THE PROPERTY OF BK DESIGN, INC. AND NO PART OF THESE DRAWINGS OR ANY INFORMATION CONTAINED HEREIN AND ANY INFORMATION CONTAINED HEREIN IS TO BE REPRODUCED OR TRANSMITTED IN ANY FORM OR BY ANY MEANS WITHOUT THE WRITTEN CONSENT OF BK DESIGN, INC.

PROJECT NUMBER: 0000

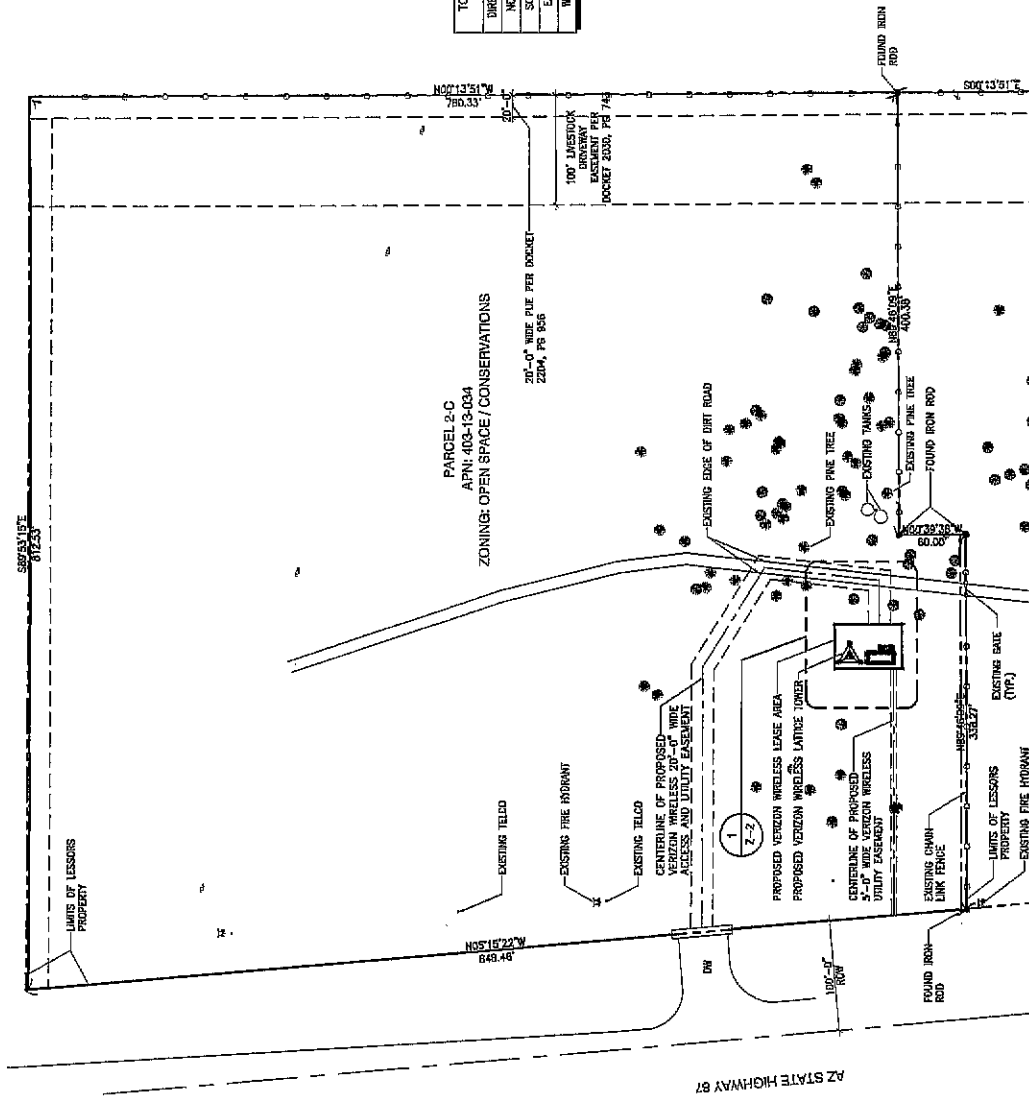
REVISION	DATE	BY	DESCRIPTION

PROJECT NAME: AZ2 BLUERIDGE

SITE ADDRESS: HWY 87, POST BOX 2, ENCHANTED HILL, BUFFETT JACK, AZ 85824

SHEET NUMBER: Z-1

TOWER SETBACK TO NEAREST PROPERTY LINE	
DIRECTION	DISTANCE
NORTH	738'-4"
SOUTH	100'-0"
EAST	509'-0"
WEST	243'-0"





128 W. DENNA DR., TEMPE, AZ 85280

PERSONALITY	DATE
CONSTRUCTION PERMITS	DATE
PER SIGNATURE	DATE
DESIGNER SIGNATURE	DATE



THESE DRAWINGS ARE PREPARED FOR THE USE OF YOUR CLIENT AND ARE NOT TO BE REPRODUCED OR TRANSMITTED IN ANY FORM OR BY ANY MEANS WITHOUT PERMISSION BY RK DESIGN, INC.


PROJECT NUMBER	0000
DATE	
DESIGN TO CLEAR	
DESIGN FOR PERMIT	
TRAFFIC	
CLIENT COMMENTS	

SITE NAME
AZ2 BLUERIDGE

SITE ADDRESS
HWY 87, POST BOX 1
ENCHANTED HILLS LN.
HAPPY JACK, AZ 85024

SHEET TITLE
PROJECT ELEVATIONS

SHEET NUMBER
Z-3



NOTE: PROPOSED LATICE TOWER, VERTICAL CABLE LADDER, MICROWAVE DISH, ANTENNAS, EQUIPMENT SHELTER AND ALL STRUCTURES TO BE PAINTED DARK BRONZE.

